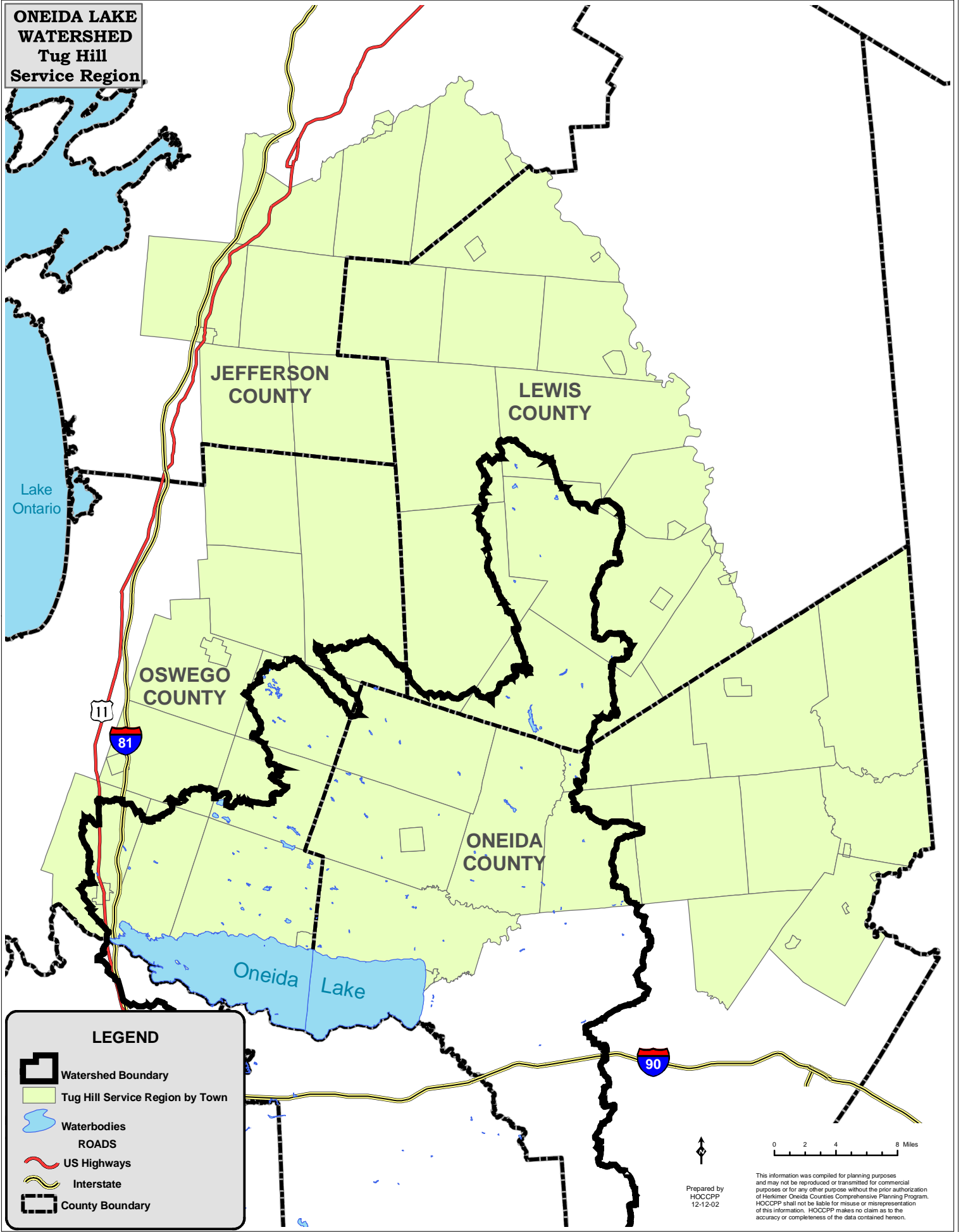










**ONEIDA LAKE
WATERSHED
Tug Hill
Service Region**



LEGEND

-  Watershed Boundary
-  Tug Hill Service Region by Town
-  Waterbodies
- ROADS**
-  US Highways
-  Interstate
-  County Boundary

Prepared by
 HOCCPP
 12-12-02

This information was compiled for planning purposes and may not be reproduced or transmitted for commercial purposes or for any other purpose without the prior authorization of Herkimer Oneida Counties Comprehensive Planning Program. HOCCPP shall not be liable for misuse or misrepresentation of this information. HOCCPP makes no claim as to the accuracy or completeness of the data contained herein.